







-  Hunting Permitted
-  Exclusion Zone  
(Entry Prohibited on Land/Water)
-  Hunting Boundary Coordinates
-  Road
-  River/Stream
-  Boat Ramp



All reasonable care has been taken in collecting and recording the information shown on this map.  
Hydro Tasmania assumes no liability resulting from errors or omissions in this information or its use in any way.  
© 2018 Hydro Tasmania  
MGA94 Zone 55

0 250 500 750 1,000 m

Data Acknowledgments:  
Base data from theLIST ([www.thelist.tas.gov.au](http://www.thelist.tas.gov.au))  
© State of Tasmania